












FAYETTE AND VARICK COMPREHENSIVE PLAN

Map 5 Future Land Use

Future Land Use

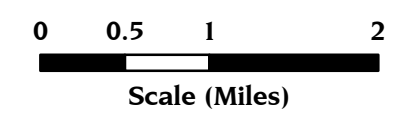
-  Lakeshore
-  Hamlets
-  Former Army Depot
-  Institutional
-  Conservation-Rec-Energy

Conservation Overlays

-  Agricultural Districts
-  NYSDEC Wetlands
-  Federal Wetlands
-  Flood Zones
-  Well Drained Soils
-  Watershed Lines

Data Sources:

Seneca County
 NYS GIS Clearinghouse
 MRB Group, P.C.



DATE:
 JANUARY 2006

 **Stuart I. Brown Associates, Inc.**
 Planning and Management Consultants

MRB group
 Engineering, Architecture, Surveying, P.C.

